

MALDIVES LAND SURVEY AUTHORITY

MINISTRY OF HOUSING AND INFRASTRUCTURE

Office (PABX): +(960) 3004300, Fax: +(960) 3004254

Ameenee Magu, Maafannu, Male', 20392, Maldives.

Email: survey@housing.gov.mv

Web: www. surveyofmaldives.gov.mv,



CONTROLPOINT DETAILS	Station Number	PSM 5561
Coordinate Information		
Geodetic	Grid	
WGS 84	UTM Zone 43	
Lat: 5°20'25.54032"N	E:	350577.079
Long: 73°39'05.33511"E	N:	590458.558
Ellp Height:	Orth Height:	+1.154
Island Name: Lh.Maabinhuraa	Date:	16 JULY 2018


Monument description & method of survey:

- Established to the Type A monument standard but instead of 300mm pipe , a wooden box (0.3m x 0.3m and 1 m height) has been used.
- Stainless steel plate fixed to concrete by Four bolts
- Horizontal coordinates fixed by GNSS Static survey.
- Vertical height corrected using tide prediction data
- PSM 5561 is 50mm below ground Level

General site condition & access:

- Easily accessible area with wide angle of sky visibility
- Located near harbor quaywall

Owner: CHAMPALARS HOLDINGS (Pvt) LTD

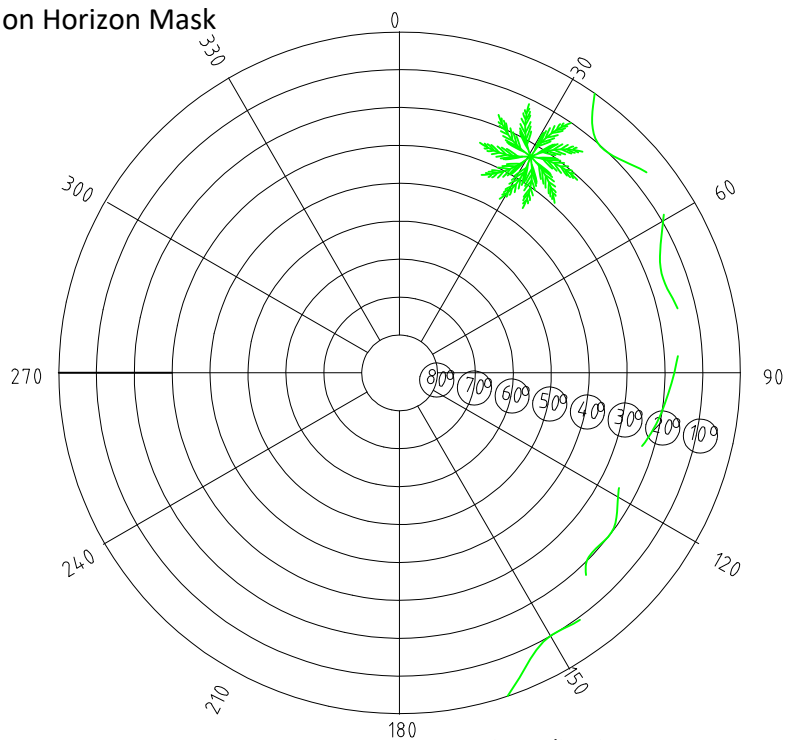


SITE INFORMATION

Station Number

P	S	M	5	5	6	1
---	---	---	---	---	---	---

Station Horizon Mask



Height above Marker that horizon was mapped from 1.5 m

Magnetic Declination _____
 Declination applied to this figure?
 Yes No



Locality

PSM5561



HARBOUR

27.2208m 26.088m

PSM5561
11.4015

Sketched by: Abulho

Scale: Not to Scale

Date: 16 JULY 2018

MALDIVES LAND SURVEY AUTHORITY

MINISTRY OF HOUSING AND INFRASTRUCTURE
 Office (PABX): +(960) 3004300, Fax: +(960) 3004254
 Ameenee Magu, Maafannu, Male', 20392, Maldives.
 Email: survey@housing.gov.mv
 Web: www.surveyofmaldives.gov.mv,



CONTROLPOINT DETAILS	Station Number	PSM 5562
Coordinate Information		
Geodetic	Grid	
WGS 84		
Lat: 5°20'25.24307"N	E:	350740.063
Long: 73°39'10.63003"E	N:	590449.072
Ellp Height:	Orth Height: +0.912	
Island Name: Lh.Maabinhuraa	Date: 16 JULY 20178	

Monument description & method of survey:

- Established to the Type A monument standard but instead of 300mm pipe , a wooden box (0.3m x 0.3m and 1 m height) has been used.
- Stainless steel plate fixed to concrete by Four bolts
- Horizontal coordinates fixed by GNSS Static survey.
- Elevation reduced relative to Local MSL by double level run
- PSM 5562 is 50mm below ground Level

General site condition & access:

- Easily accessible area with wide angle of sky visibility
- Located in vegetation line of the island

Owner: CHAMPALARS HOLDINGS (Pvt) LTD

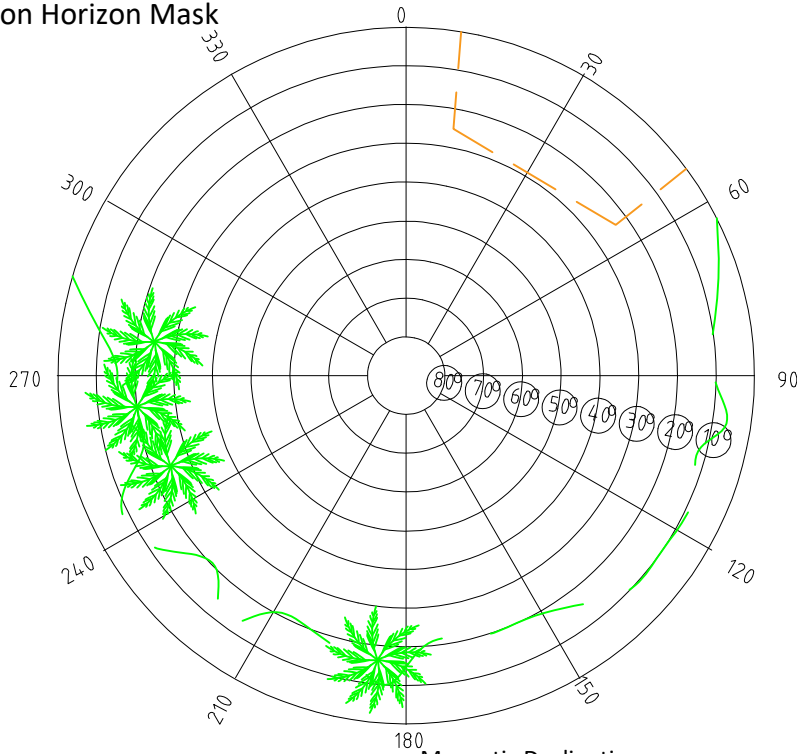


SITE INFORMATION

Station Number

P	S	M	5	5	6	2
---	---	---	---	---	---	---

Station Horizon Mask

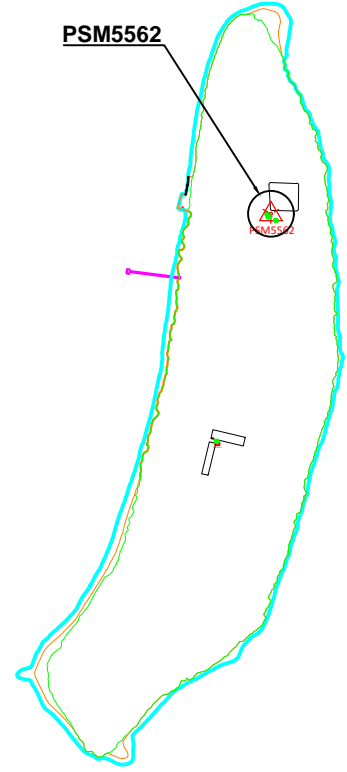


Height above Marker that horizon was mapped from 1.5 m

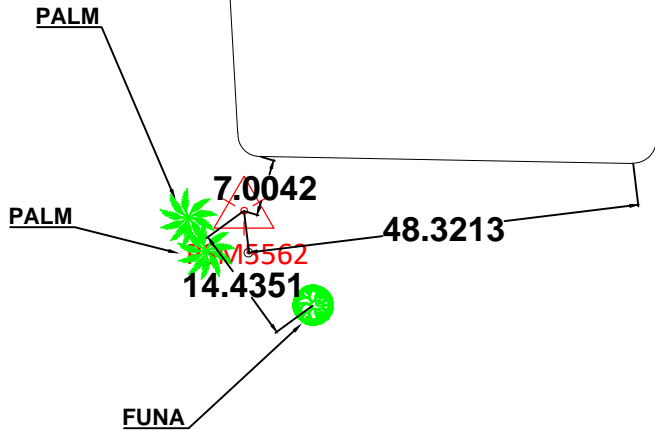
Magnetic Declination Declination applied to this figure?
 Yes No



Locality



OWNERS VILLA



Sketched by: Abulho

Scale: Not to Scale

Date: 16 JULY 2018

MALDIVES LAND SURVEY AUTHORITY

MINISTRY OF HOUSING AND INFRASTRUCTURE
 Office (PABX): +(960) 3004300, Fax: +(960) 3004254
 Ameenee Magu, Maafannu, Male', 20392, Maldives.
 Email: survey@housing.gov.mv
 Web: www. surveyofmaldives.gov.mv,



CONTROLPOINT DETAILS		Station Number	PSM 5563
Coordinate Information			
Geodetic		Grid	
WGS 84		UTM Zone 43	
Lat: 5°20'11.41706"N		E:	350641.520
Long: 73°39'07.45922"E		N:	590024.635
Ellp Height:		Orth Height: +0.894	
Island Name: Lh.Maabinhuraa		Date: 16 JULY 2018	

Monument description & method of survey:

- Established to the Type A monument standard but instead of 300mm pipe , a wooden box (0.3m x 0.3m and 1 m height) has been used.
- Stainless steel plate fixed to concrete by Four bolts
- Horizontal coordinates fixed by GNSS Static survey.
- Elevation reduced relative to Local MSL by double level run
- PSM 5563 is 50mm above ground Level

General site condition & access:

- Easily accessible area with wide angle of sky visibility
- Located in vegetation line of the island

Owner: CHAMPALARS HOLDINGS (Pvt) LTD

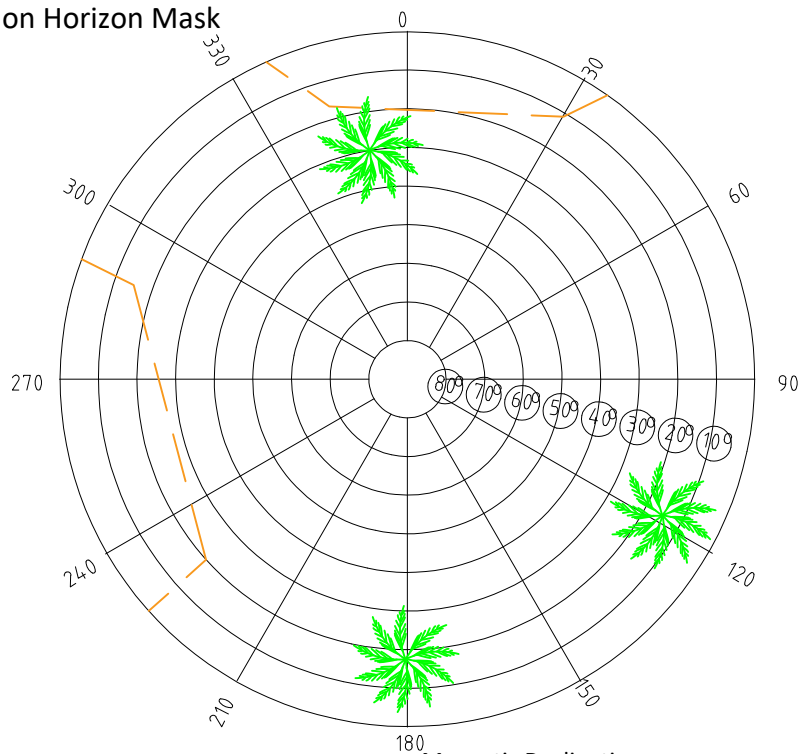


SITE INFORMATION

Station Number

P	S	M	5	5	6	3
---	---	---	---	---	---	---

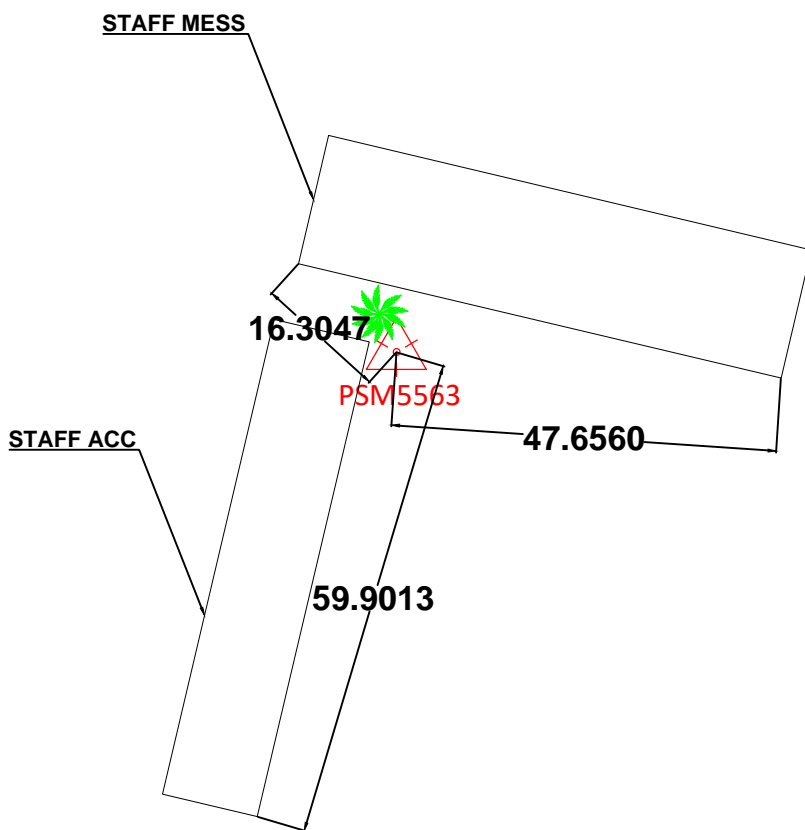
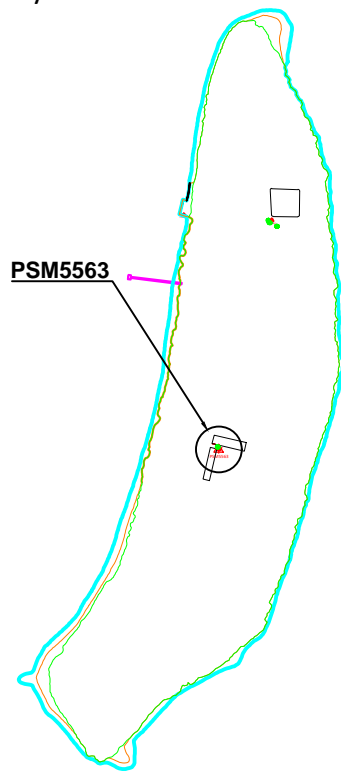
Station Horizon Mask



Height above Marker that horizon was mapped from 1.5 m

Magnetic Declination _____
 Declination applied to this figure?
 Yes No

Locality



Sketched by: Abulho

Scale: Not to Scale

Date: 16 JULY 2018